

ICA Commission on Theoretical Cartography
Seminar






Maps-Atlases-Geoportals: Which languages do we need?

22nd March 2010 St.Petersburg, Russia

Program






Greetings 12:00-12:20

Session 1 12:20-13:40/ Moderation by A. Wolodtschenko

Kuroshev G.(Russia): Development trends of cartographic-geodetic support of geodynamic processes	
Lazebnik O. (Russia): On the modern integrated regional mapping	
Nikolaenko,D., Lychak A., Boyko O.(Ukraine), Romanovskiy A. (Russia): Semantics of the urban territories and place of cartography in explanation of slow epidemical processes	
Solomonick A.(Israel): Semiotic analysis of the geographical names	
Wolodtschenko A.(Germany): From language of maps to language of atlases and ubiquitous atlas cartography	

Coffee break 13:40-14:00

Session2 14:00-15:30/ Moderation by A.Koshkarev

Anisimova O.(Russia): About regional geoportal as part of the SDI Ural federal district	
Kapralov E.(Russia): Cartography and Geoinformatics: differences and relationships	
Koshkarev A.(Russia):Language of geoportals and web-mapping tools	
Timonin S. (Russia): Technologies of creation of the web-applications, focused on cartographical visualization of the geostatistical information	
Zaychenko S.(Russia): Cartographics: from paper map to web-mapping service	

Discussion "round table" 15:30-16:30

Organizers:

A. Wolodtschenko (Dresden), A.Koshkarev (Moscow), O.Lazebnik (St.Petersburg)

Venue:

St.Petersburg University, Department of Cartography and Geoinformatics
(г. Санкт-Петербург, В.О., 10 линия, д. 33, ауд. 8)